

Rev	Date	By	Comment
1	12/09/2019	AB	First Issue.

Prepared:	Checked:	Approved:
AB	PW	AH

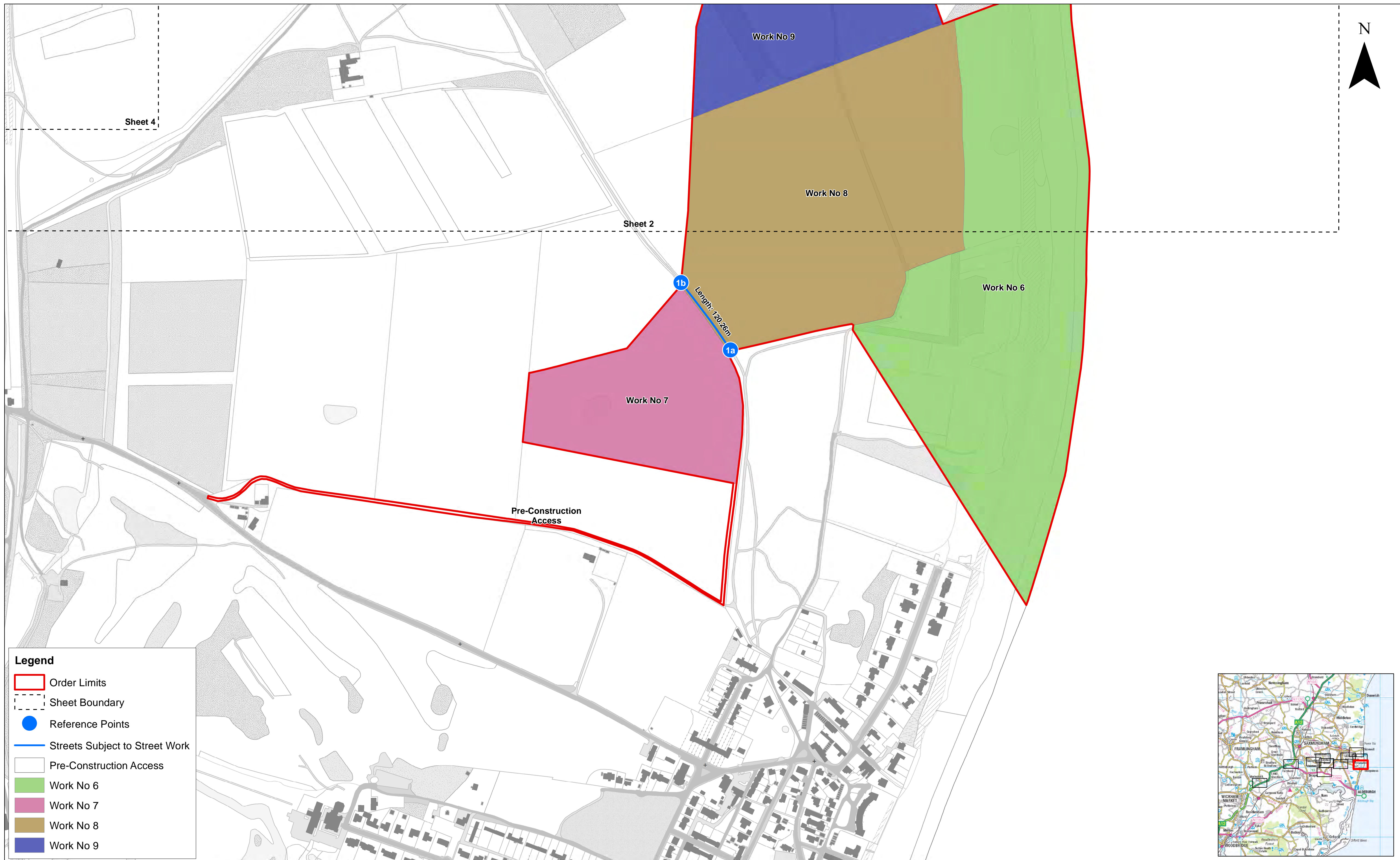
1:25,000  
Scale @ A1

Source: © Crown copyright and database rights 2019. Ordnance Survey 0100031673.  
This map has been produced to the latest known information at the time of issue, and has been produced for your information only. Please consult with the SPR GIS team to ensure the content is still current before using the information contained on this map. To the fullest extent permitted by law, we accept no responsibility or liability (whether in contract, tort (including negligence) or otherwise in respect of any errors or omissions in the information contained in the map and shall not be liable for any loss, damage or expense caused by such errors or omissions.

## East Anglia ONE North Offshore Wind Farm

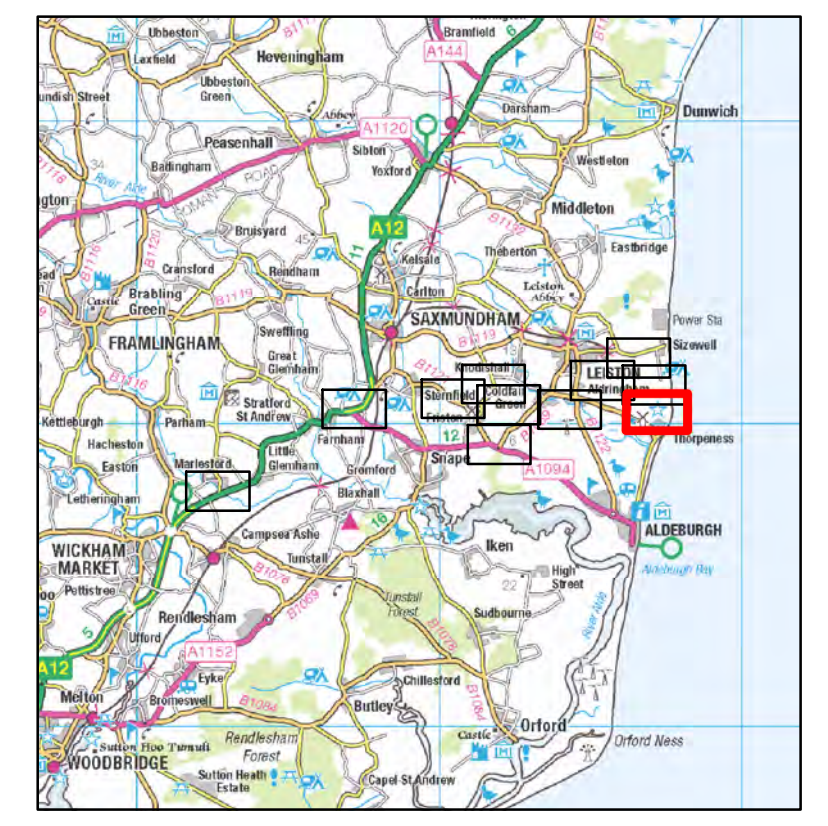
### Works Plans Key Plan

Drg No	EA1N-DWF-ENV-DRG-IBR-000426	
Rev	1	British National Grid OSGB36
Date	12/09/19	
APFP Ref: 5(2) (J)		Doc ref: 2.3.2



**Legend**

- Order Limits
- Sheet Boundary
- Reference Points
- Streets Subject to Street Work
- Pre-Construction Access
- Work No 6
- Work No 7
- Work No 8
- Work No 9



Rev	Date	By	Comment
1	12/09/2019	AB	First Issue.

1:2,500  
Scale @ A1

0 50 100 200 Metres

Source: © Crown copyright and database rights 2019. Ordnance Survey 0100031673.

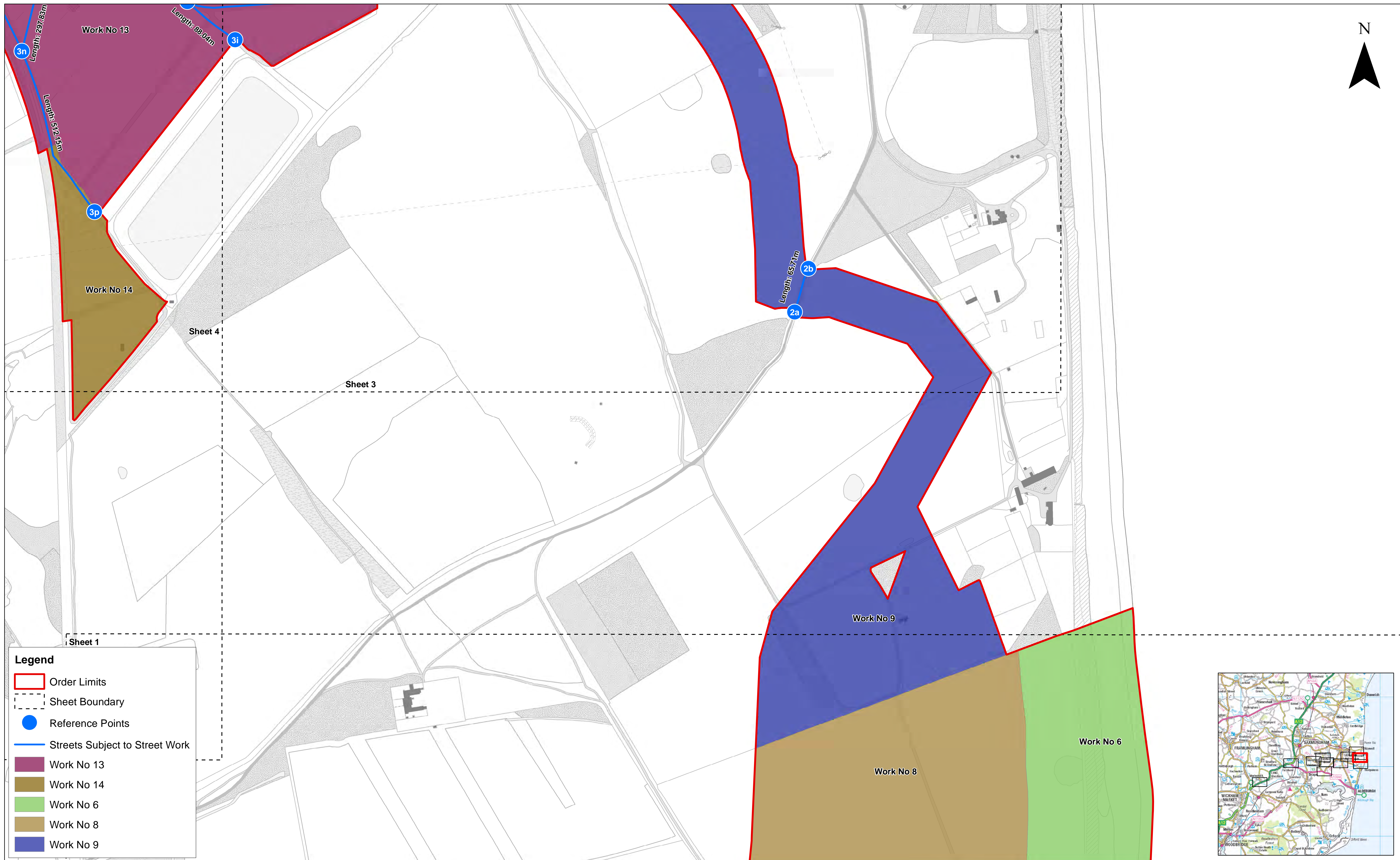
This map has been produced to the latest known information at the time of issue, and has been produced for your information only. Please consult with the SPR GIS team to ensure the content is still current before using the information contained on this map. To the fullest extent permitted by law, we accept no responsibility or liability (whether in contract, tort (including negligence) or otherwise in respect of any errors or omissions in the information contained in the map and shall not be liable for any loss, damage or expense caused by such errors or omissions.

**East Anglia ONE North Offshore Wind Farm**

Works Plans (Onshore)

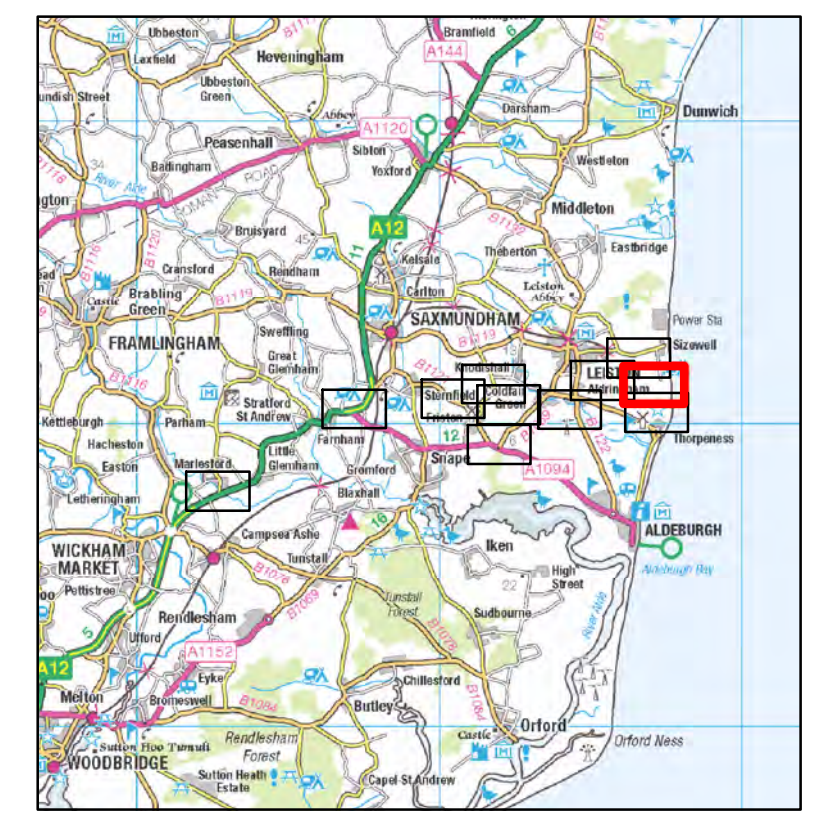
Sheet Number: Sheet 1 of 12

<b>Drg No</b>	EA1N-DWF-ENV-DRG-IBR-000426	
<b>Rev</b>	1	British National Grid OSGB36
<b>Date</b>	12/09/19	
APFP Ref: 5(2) (J) Doc ref: 2.3.2		



**Legend**

- Order Limits
- Sheet Boundary
- Reference Points
- Streets Subject to Street Work
- Work No 13
- Work No 14
- Work No 6
- Work No 8
- Work No 9



Rev	Date	By	Comment
1	12/09/2019	AB	First Issue.

1:2,500  
Scale @ A1

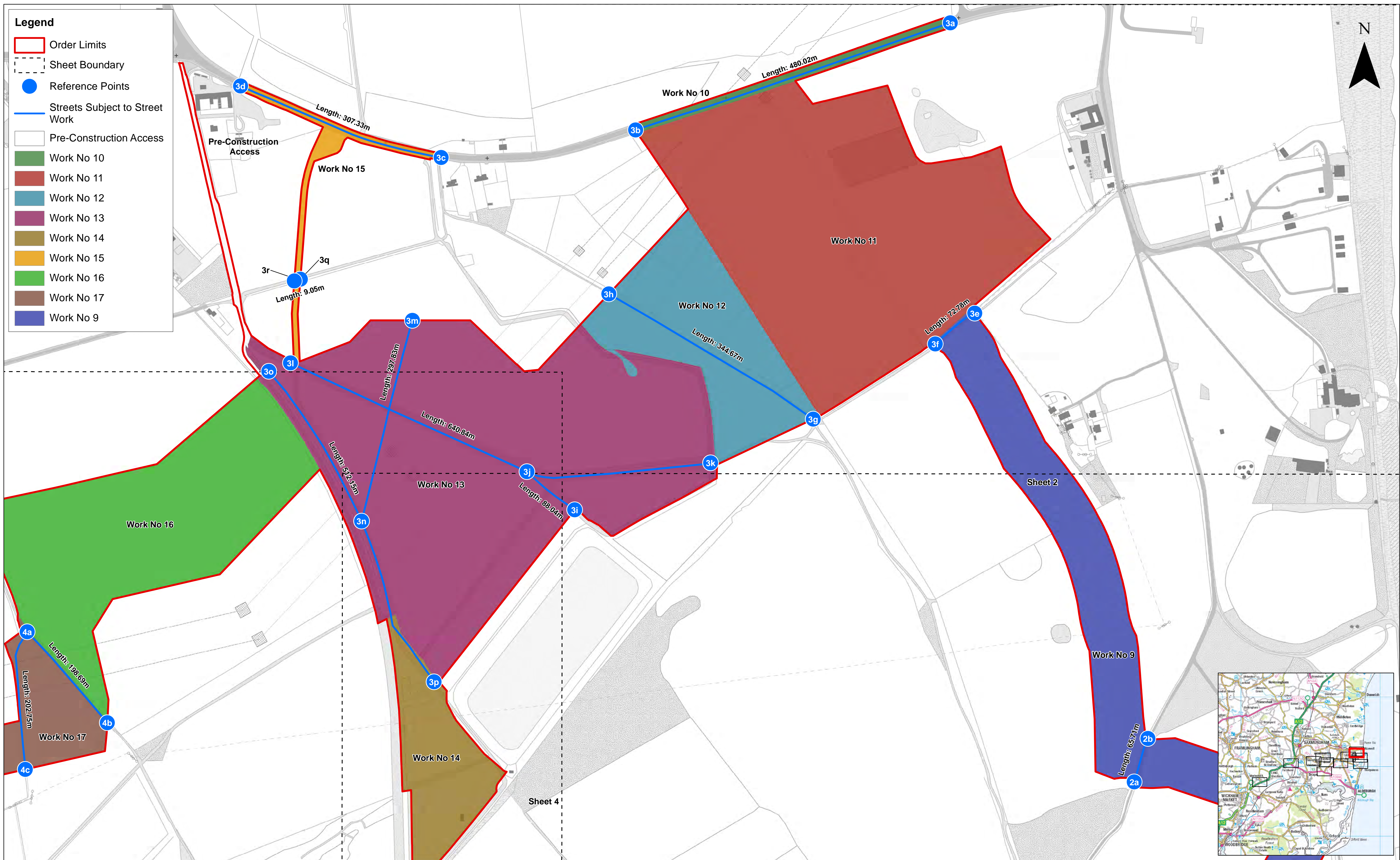
0 50 100 200 Metres

Source: © Crown copyright and database rights 2019. Ordnance Survey 0100031673.

This map has been produced to the latest known information at the time of issue, and has been produced for your information only. Please consult with the SPR GIS team to ensure the content is still current before using the information contained on this map. To the fullest extent permitted by law, we accept no responsibility or liability (whether in contract, tort (including negligence) or otherwise in respect of any errors or omissions in the information contained in the map and shall not be liable for any loss, damage or expense caused by such errors or omissions.

**East Anglia ONE North Offshore Wind Farm**  
Works Plans (Onshore)  
Sheet Number: Sheet 2 of 12

<b>Drg No</b>	EA1N-DWF-ENV-DRG-IBR-000426	
<b>Rev</b>	1	British National Grid OSGB36
<b>Date</b>	12/09/19	
APFP Ref: 5(2) (J)		Doc ref: 2.3.2



Rev	Date	By	Comment
1	12/09/2019	AB	First Issue.

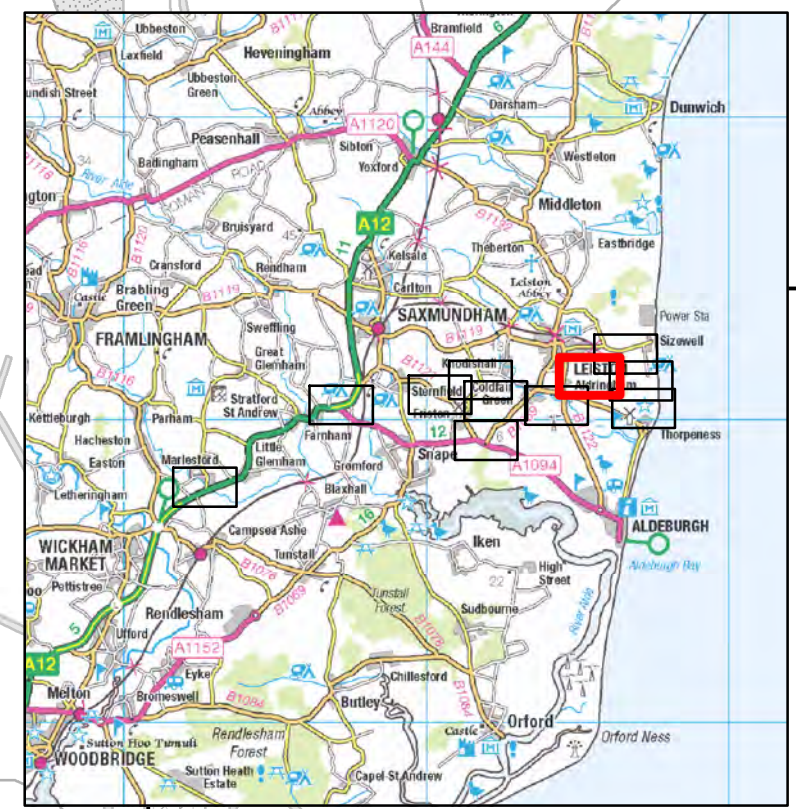
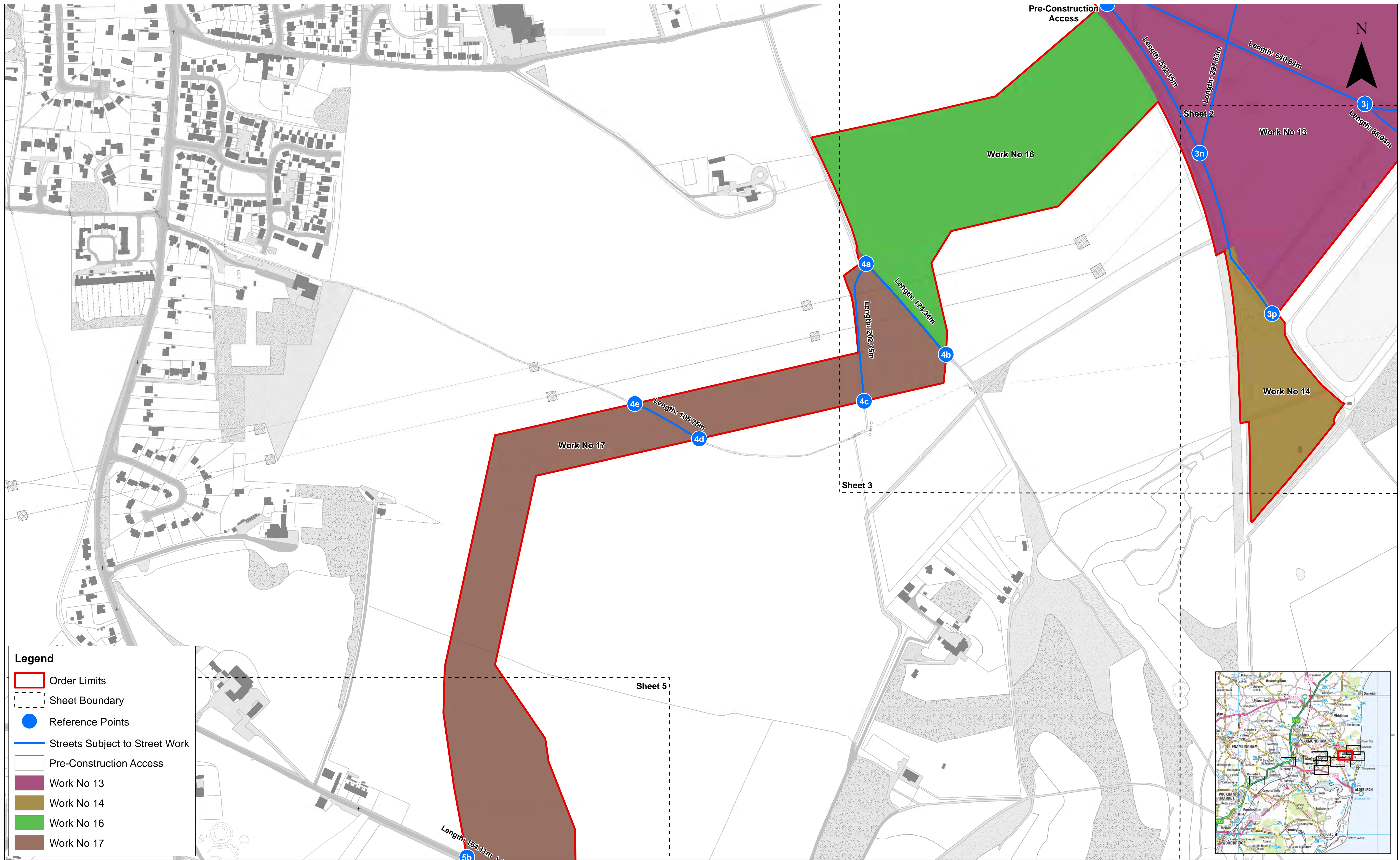
Prepared:	AB
Checked:	AH
Approved:	AH

1:2,500  
Scale @ A1

Source: © Crown copyright and database rights 2019. Ordnance Survey 0100031673.  
This map has been produced to the latest known information at the time of issue, and has been produced for your information only. Please consult with the SPR GIS team to ensure the content is still current before using the information contained on this map. To the fullest extent permitted by law, we accept no responsibility or liability (whether in contract, tort (including negligence) or otherwise in respect of any errors or omissions in the information contained in the map and shall not be liable for any loss, damage or expense caused by such errors or omissions.

**East Anglia ONE North Offshore Wind Farm**  
Works Plans (Onshore)  
Sheet Number: Sheet 3 of 12

Drg No	EA1N-DWF-ENV-DRG-IBR-000426	
Rev	1	British National Grid OSGB36
Date	12/09/19	
APFP Ref: 5(2) (J) Doc ref: 2.3.2		



Rev	Date	By	Comment
1	12/09/2019	AB	First Issue.

1:2,500  
Scale @ A1

0 50 100 200 Metres

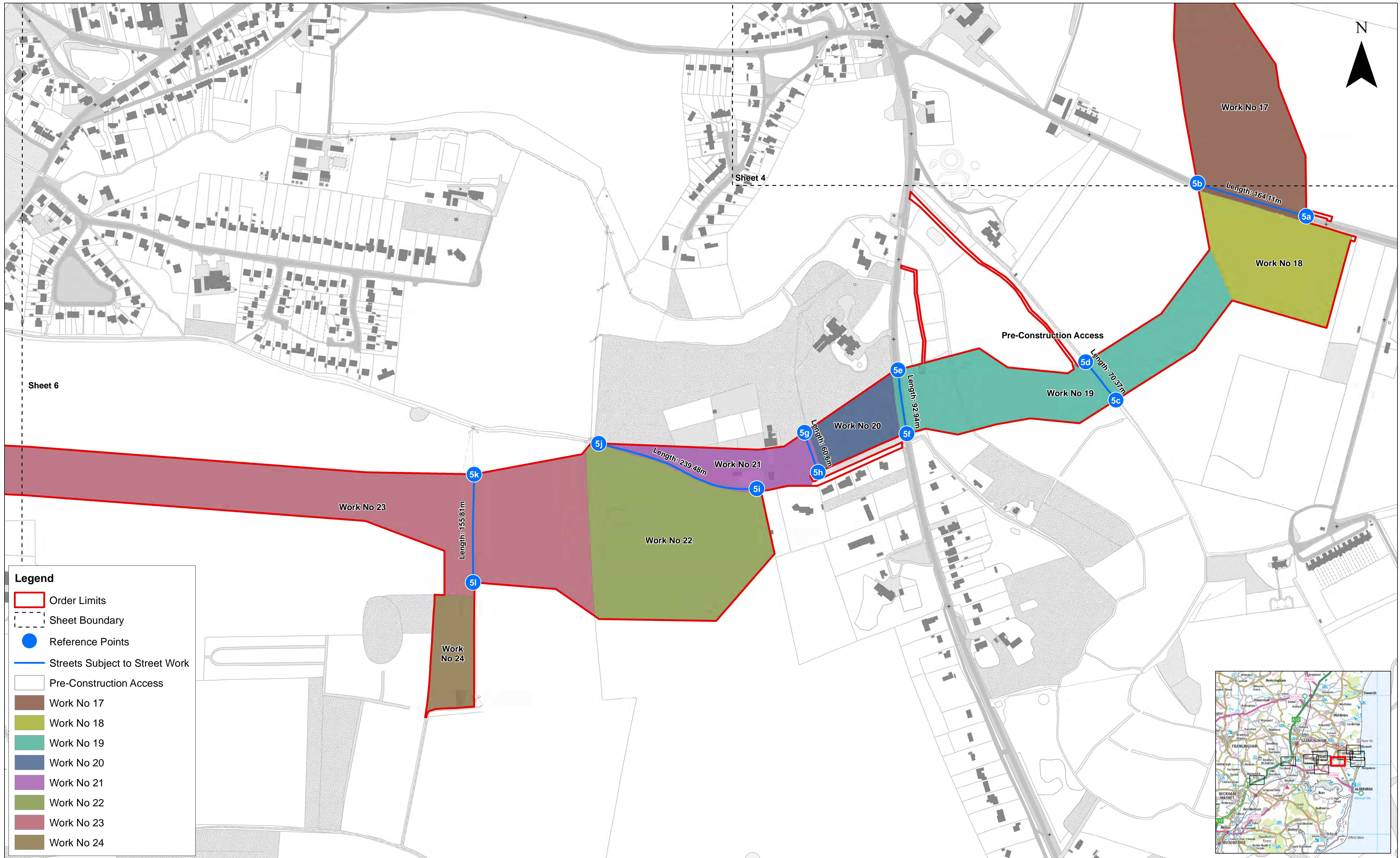
Source: © Crown copyright and database rights 2019. Ordnance Survey 0100031673.

This map has been produced to the latest known information at the time of issue, and has been produced for your information only. Please consult with the SPR GIS team to ensure the content is still current before using the information contained on this map. To the fullest extent permitted by law, we accept no responsibility or liability (whether in contract, tort (including negligence) or otherwise in respect of any errors or omissions in the information contained in the map and shall not be liable for any loss, damage or expense caused by such errors or omissions.

**East Anglia ONE North Offshore Wind Farm**

Works Plans (Onshore)  
Sheet Number: Sheet 4 of 12

Drg No	EA1N-DWF-ENV-DRG-IBR-000426	
Rev	1	British National Grid OSGB36
Date	12/09/19	
APFP Ref: 5(2) (J)		Doc ref: 2.3.2



**Legend**

- Order Limits
- Sheet Boundary
- Reference Points
- Streets Subject to Street Work
- Pre-Construction Access
- Work No 17
- Work No 18
- Work No 19
- Work No 20
- Work No 21
- Work No 22
- Work No 23
- Work No 24



Rev	Date	By	Comment
1	12/09/2019	AB	First Issue.

1:2,500  
Scale @ A1

0 50 100 200 Metres

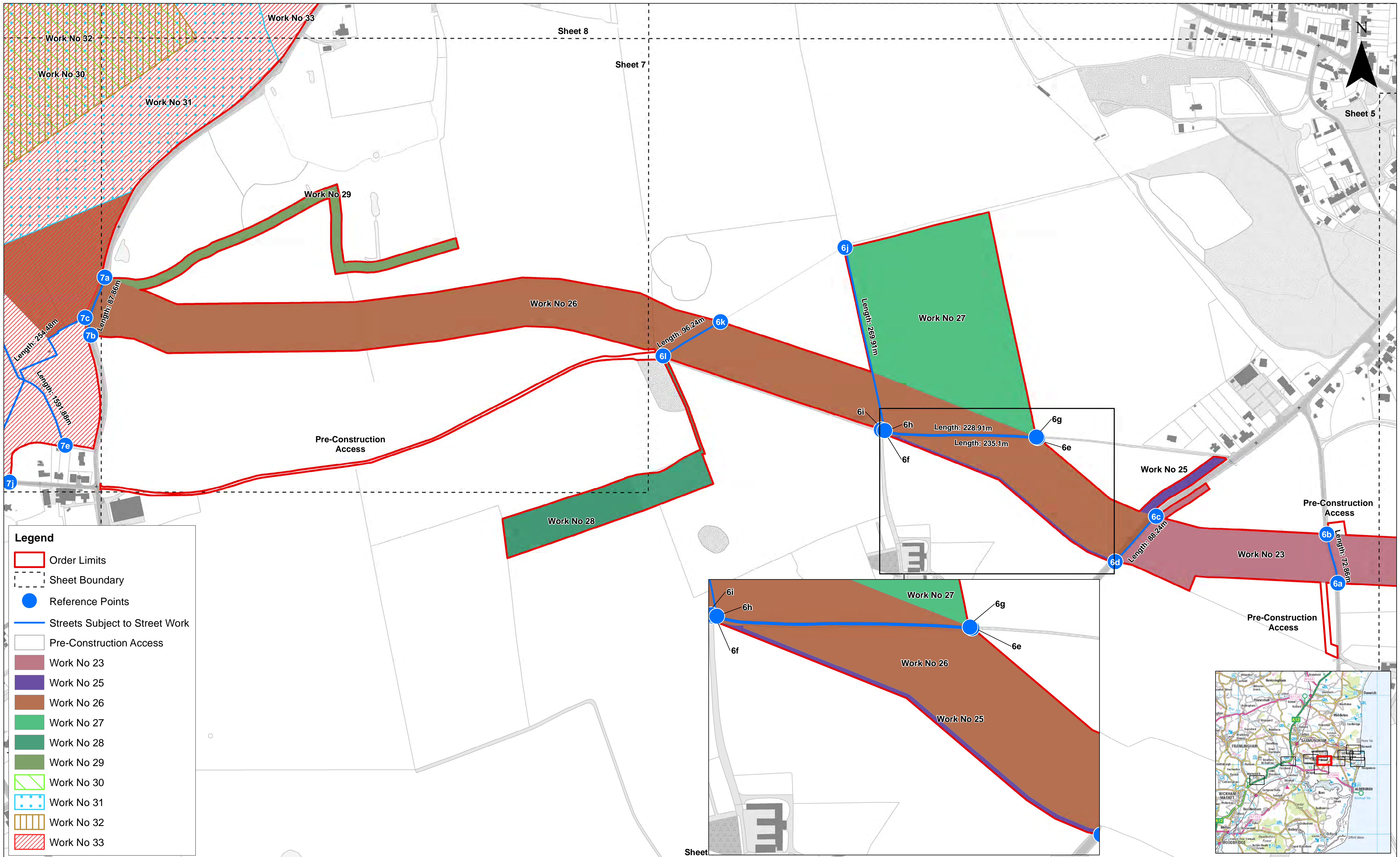
Source: © Crown copyright and database rights 2019. Ordnance Survey 0100031673.

This map has been produced to the latest known information at the time of issue, and has been produced for your information only. Please consult with the SPR GIS team to ensure the content is still current before using the information contained on this map. To the fullest extent permitted by law, we accept no responsibility or liability (whether in contract, tort (including negligence) or otherwise in respect of any errors or omissions in the information contained in the map and shall not be liable for any loss, damage or expense caused by such errors or omissions.

**East Anglia ONE North Offshore Wind Farm**

Works Plans (Onshore)  
Sheet Number: Sheet 5 of 12

<b>Drg No</b>	EA1N-DWF-ENV-DRG-IBR-000426	
<b>Rev</b>	1	British National Grid OSGB36
<b>Date</b>	12/09/19	
APFP Ref: 5(2) (J)		Doc ref: 2.3.2



**Legend**

- Order Limits
- Sheet Boundary
- Reference Points
- Streets Subject to Street Work
- Pre-Construction Access
- Work No 23
- Work No 25
- Work No 26
- Work No 27
- Work No 28
- Work No 29
- Work No 30
- Work No 31
- Work No 32
- Work No 33



Rev	Date	By	Comment
1	12/09/2019	AB	First Issue.

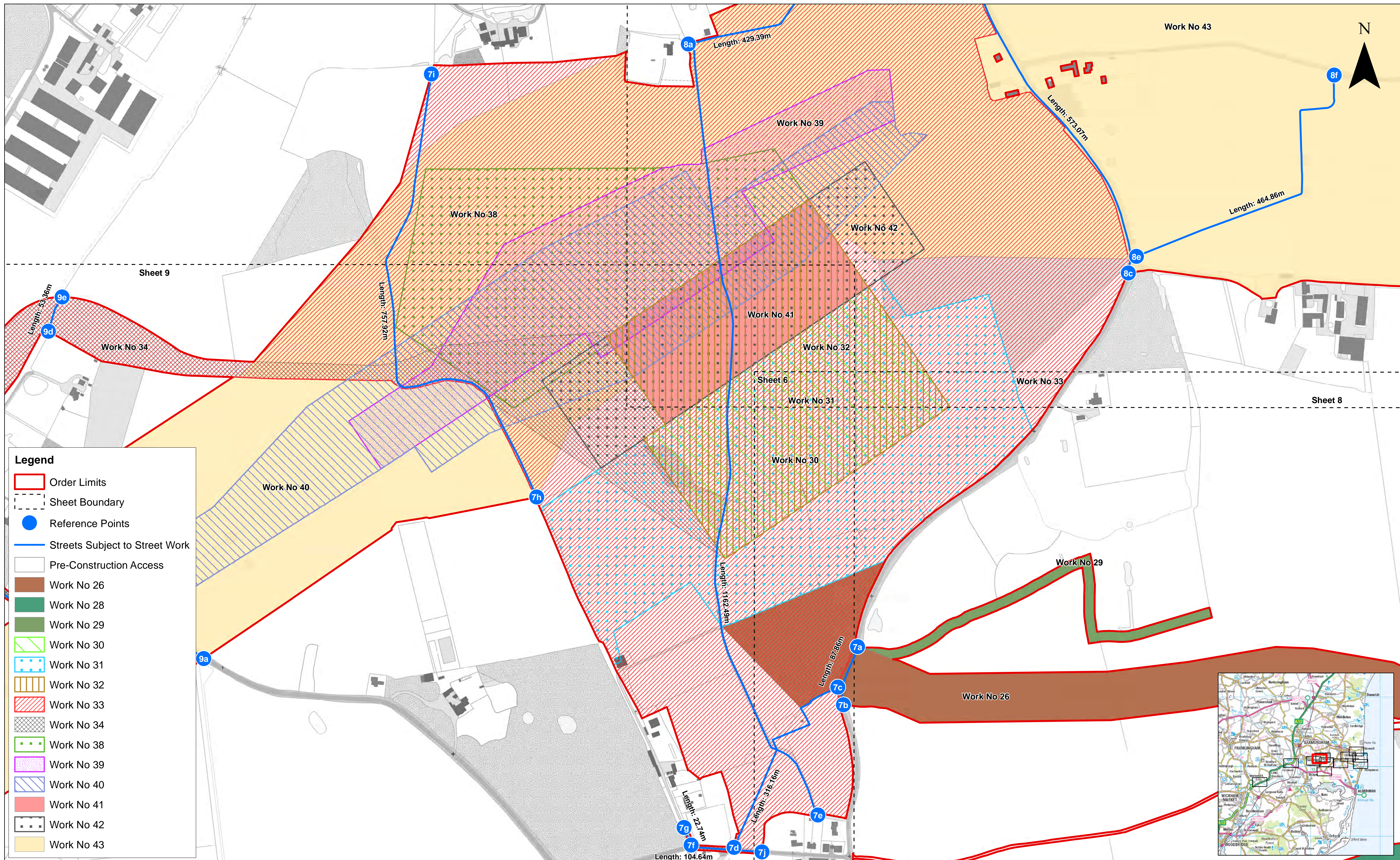
Prepared:	AB
Checked:	AH
Approved:	AH

1:2,500  
Scale @ A1

Source: © Crown copyright and database rights 2019. Ordnance Survey 0100031673.  
This map has been produced to the latest known information at the time of issue, and has been produced for your information only. Please consult with the SPR GIS team to ensure the content is still current before using the information contained on this map. To the fullest extent permitted by law, we accept no responsibility or liability (whether in contract, tort (including negligence) or otherwise in respect of any errors or omissions in the information contained in the map and shall not be liable for any loss, damage or expense caused by such errors or omissions.

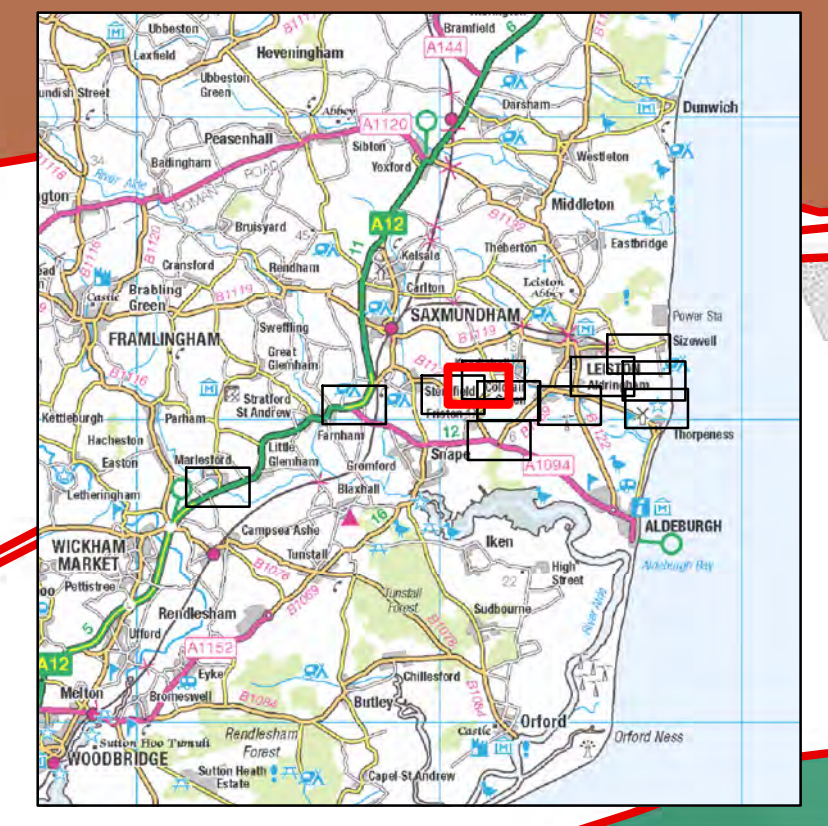
**East Anglia ONE North Offshore Wind Farm**  
Works Plans (Onshore)  
Sheet Number: Sheet 6 of 12

Drg No	EA1N-DWF-ENV-DRG-IBR-000426	
Rev	1	British National Grid OSGB36
Date	12/09/19	
APFP Ref: 5(2) (J) Doc ref: 2.3.2		



**Legend**

- Order Limits
- Sheet Boundary
- Reference Points
- Streets Subject to Street Work
- Pre-Construction Access
- Work No 26
- Work No 28
- Work No 29
- Work No 30
- Work No 31
- Work No 32
- Work No 33
- Work No 34
- Work No 38
- Work No 39
- Work No 40
- Work No 41
- Work No 42
- Work No 43



Rev	Date	By	Comment
1	12/09/2019	AB	First Issue.

1:2,500  
Scale @ A1

0 50 100 200 Metres

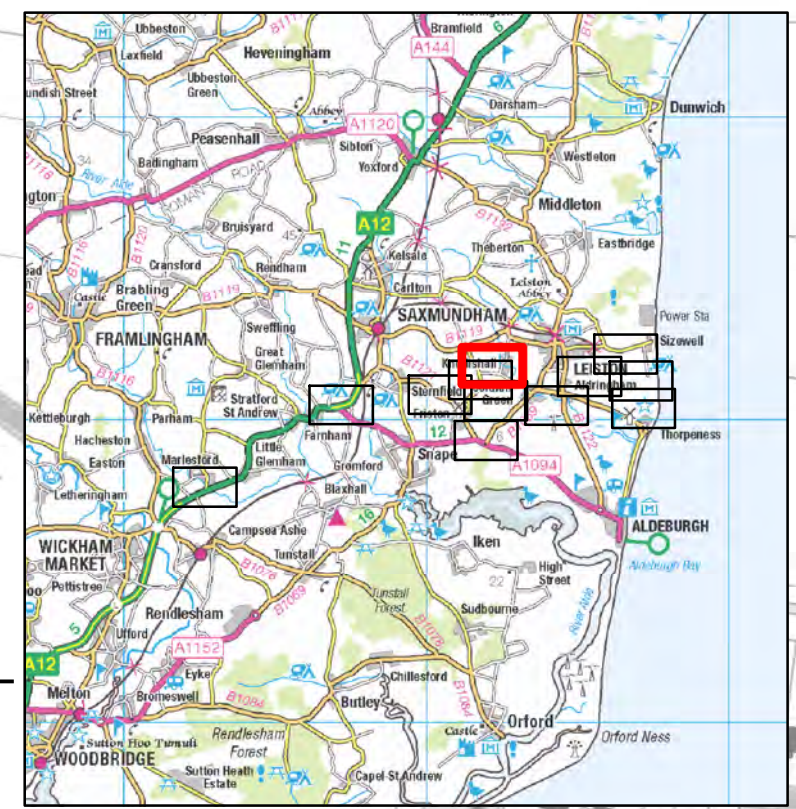
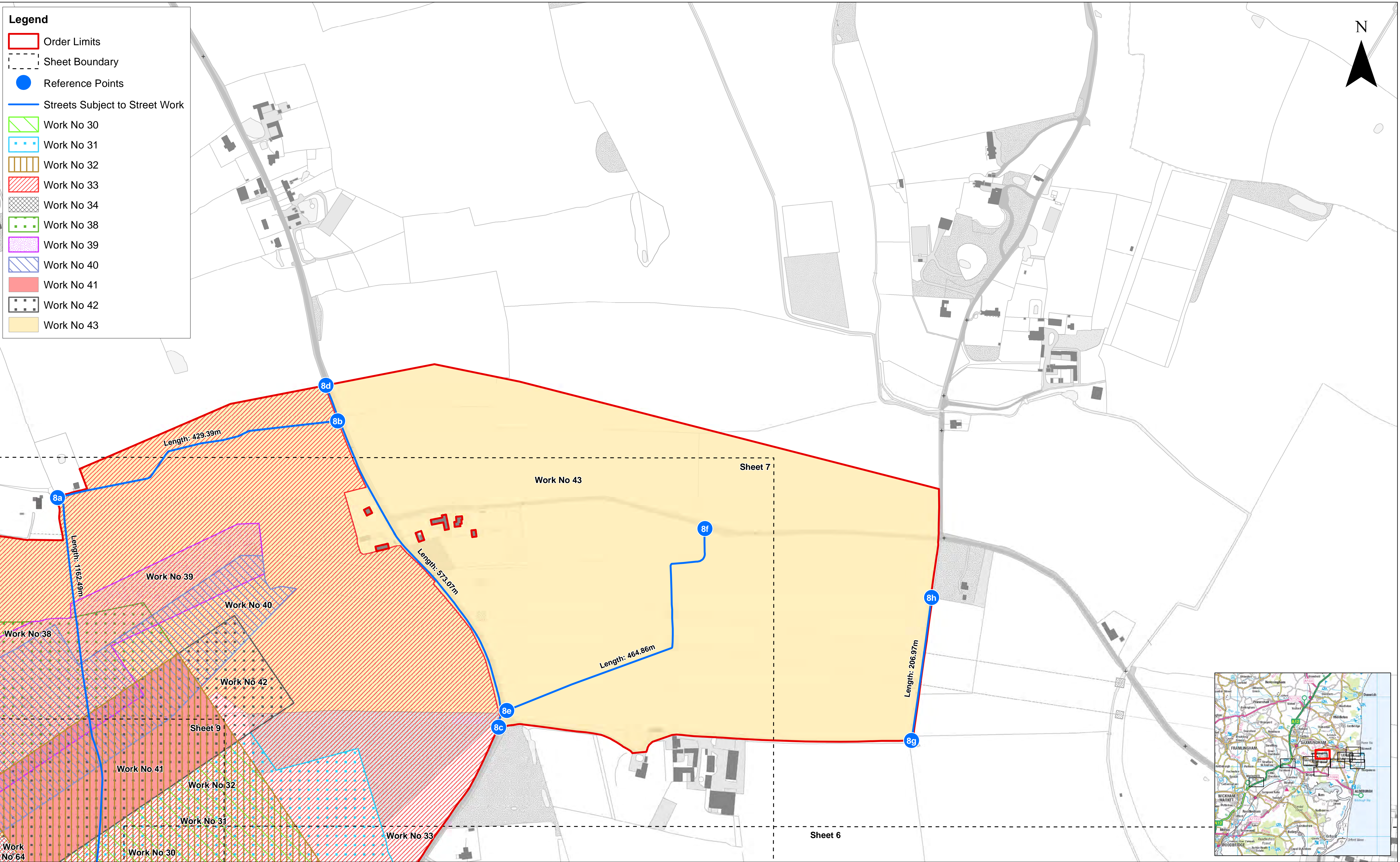
Source: © Crown copyright and database rights 2019. Ordnance Survey 0100031673.

This map has been produced to the latest known information at the time of issue, and has been produced for your information only. Please consult with the SPR GIS team to ensure the content is still current before using the information contained on this map. To the fullest extent permitted by law, we accept no responsibility or liability (whether in contract, tort (including negligence) or otherwise in respect of any errors or omissions in the information contained in the map and shall not be liable for any loss, damage or expense caused by such errors or omissions.

**East Anglia ONE North Offshore Wind Farm**  
Works Plans (Onshore)  
Sheet Number: Sheet 7 of 12

<b>Drg No</b>	EA1N-DWF-ENV-DRG-IBR-000426	
<b>Rev</b>	1	British National Grid OSGB36
<b>Date</b>	12/09/19	
APFP Ref: 5(2) (J) Doc ref: 2.3.2		





Rev	Date	By	Comment
1	12/09/2019	AB	First Issue.

1:2,500  
Scale @ A1

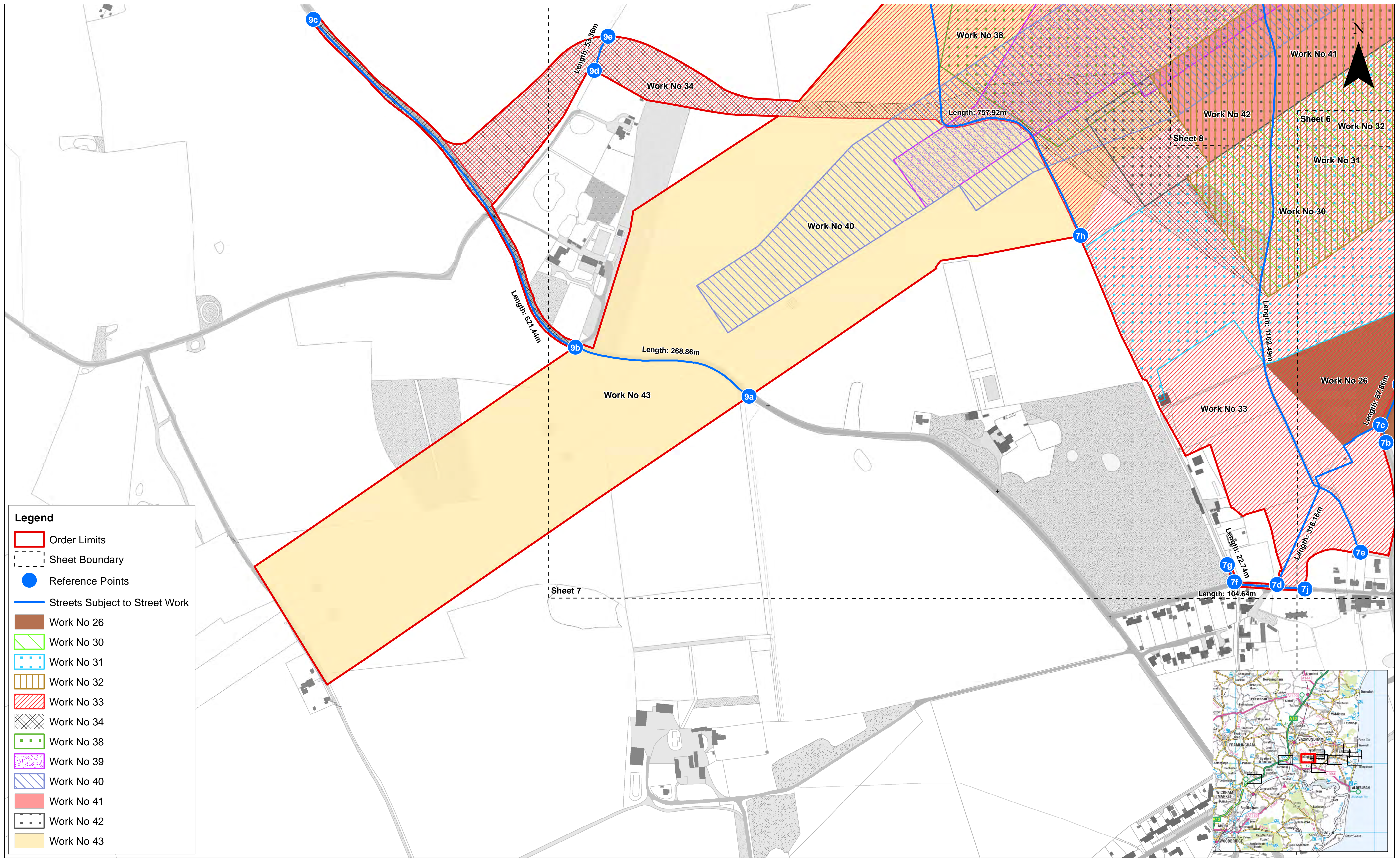
0 50 100 200 Metres

Source: © Crown copyright and database rights 2019. Ordnance Survey 0100031673.

This map has been produced to the latest known information at the time of issue, and has been produced for your information only. Please consult with the SPR GIS team to ensure the content is still current before using the information contained on this map. To the fullest extent permitted by law, we accept no responsibility or liability (whether in contract, tort (including negligence) or otherwise in respect of any errors or omissions in the information contained in the map and shall not be liable for any loss, damage or expense caused by such errors or omissions.

**East Anglia ONE North Offshore Wind Farm**  
Works Plans (Onshore)  
Sheet Number: Sheet 8 of 12

<b>Drg No</b>	EA1N-DWF-ENV-DRG-IBR-000426	
<b>Rev</b>	1	British National Grid OSGB36
<b>Date</b>	12/09/19	
APFP Ref: 5(2) (J)		Doc ref: 2.3.2



**Legend**

- Order Limits
- Sheet Boundary
- Reference Points
- Streets Subject to Street Work
- Work No 26
- Work No 30
- Work No 31
- Work No 32
- Work No 33
- Work No 34
- Work No 38
- Work No 39
- Work No 40
- Work No 41
- Work No 42
- Work No 43



Rev	Date	By	Comment
1	12/09/2019	AB	First Issue.

Prepared:	AB
Checked:	AH
Approved:	AH

1:2,500  
Scale @ A1

0 50 100 200 Metres

Source: © Crown copyright and database rights 2019. Ordnance Survey 0100031673.  
This map has been produced to the latest known information at the time of issue, and has been produced for your information only. Please consult with the SPR GIS team to ensure the content is still current before using the information contained on this map. To the fullest extent permitted by law, we accept no responsibility or liability (whether in contract, tort (including negligence) or otherwise in respect of any errors or omissions in the information contained in the map and shall not be liable for any loss, damage or expense caused by such errors or omissions.

**East Anglia ONE North Offshore Wind Farm**  
Works Plans (Onshore)  
Sheet Number: Sheet 9 of 12

Drg No	EA1N-DWF-ENV-DRG-IBR-000426	
Rev	1	British National Grid OSGB36
Date	12/09/19	
APFP Ref: 5(2) (J)		Doc ref: 2.3.2



**Legend**

- Order Limits
- Sheet Boundary
- Reference Points
- Streets Subject to Street Work
- Work No 35



Rev	Date	By	Comment
1	12/09/2019	AB	First Issue.

1:2,500  
Scale @ A1

0 50 100 200 Metres

Source: © Crown copyright and database rights 2019, Ordnance Survey 0100031673.

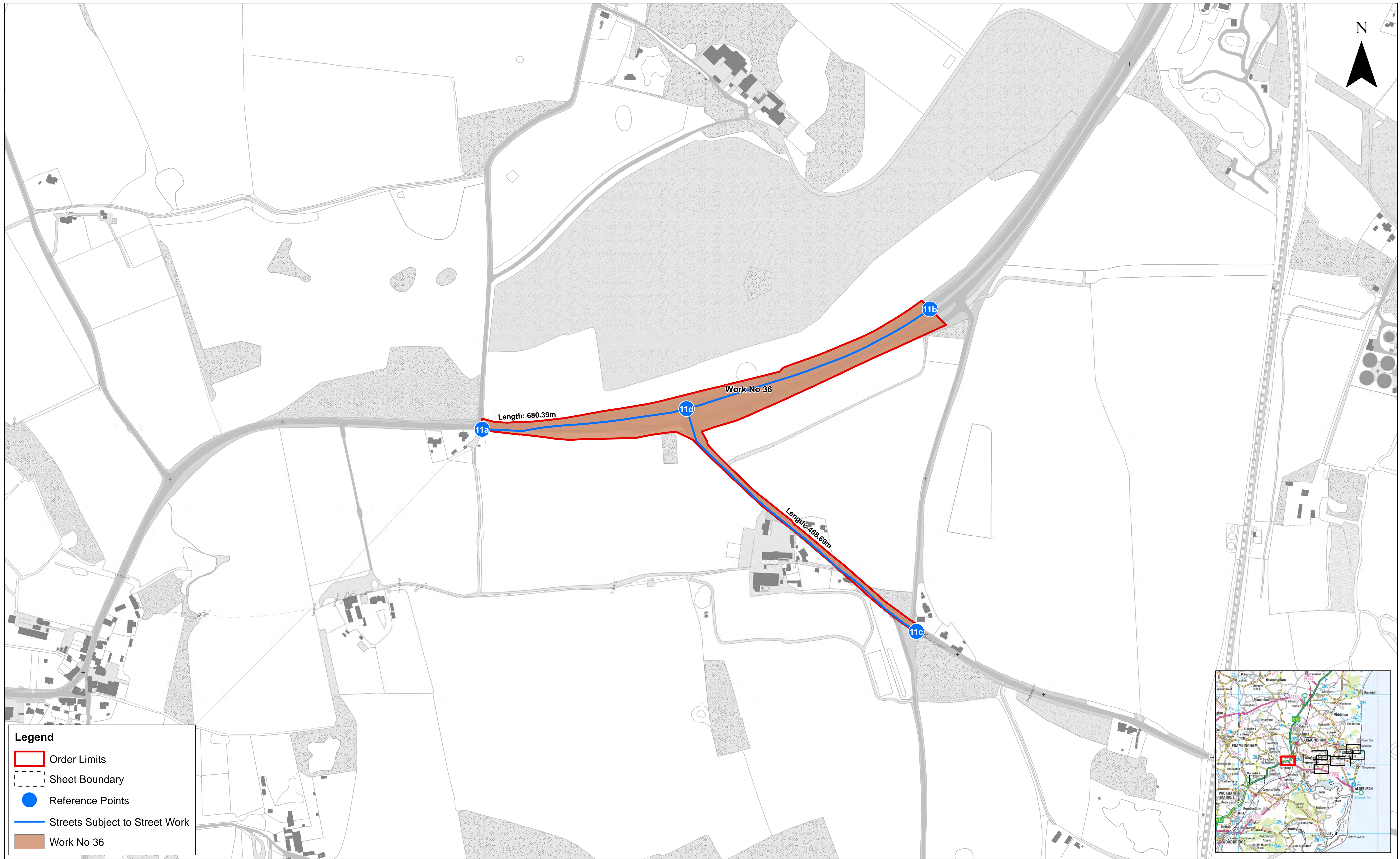
This map has been produced to the latest known information at the time of issue, and has been produced for your information only. Please consult with the SPR GIS team to ensure the content is still current before using the information contained on this map. To the fullest extent permitted by law, we accept no responsibility or liability (whether in contract, tort (including negligence) or otherwise in respect of any errors or omissions in the information contained in the map and shall not be liable for any loss, damage or expense caused by such errors or omissions.

**East Anglia ONE North Offshore Wind Farm**

Works Plans (Onshore)

Sheet Number: Sheet 10 of 12

<b>Drg No</b>	EA1N-DWF-ENV-DRG-IBR-000426	
<b>Rev</b>	1	British National Grid OSGB36
<b>Date</b>	12/09/19	
APFP Ref: 5(2) (J)		Doc ref: 2.3.2



Rev	Date	By	Comment
1	12/09/2019	AB	First Issue.

1:2,500  
Scale @ A1

Source: © Crown copyright and database rights 2019, Ordnance Survey 0100031673.  
This map has been produced to the latest known information at the time of issue, and has been produced for your information only. Please consult with the SPR GIS team to ensure the content is still current before using the information contained on this map. To the fullest extent permitted by law, we accept no responsibility or liability (whether in contract, tort (including negligence) or otherwise in respect of any errors or omissions in the information contained in the map and shall not be liable for any loss, damage or expense caused by such errors or omissions.

**East Anglia ONE North Offshore Wind Farm**  
Works Plans (Onshore)  
Sheet Number: Sheet 11 of 12

<b>Drg No</b>	EA1N-DWF-ENV-DRG-IBR-000426	
<b>Rev</b>	1	British National Grid OSGB36
<b>Date</b>	12/09/19	
APFP Ref: 5(2) (J)		Doc ref: 2.3.2



Rev	Date	By	Comment
1	12/09/2019	AB	First Issue.

Prepared:	AB
Checked:	AH
Approved:	AH

1:2,500  
Scale @ A1

Metres

Source: © Crown copyright and database rights 2019. Ordnance Survey 0100031673.  
This map has been produced to the latest known information at the time of issue, and has been produced for your information only. Please consult with the SPR GIS team to ensure the content is still current before using the information contained on this map. To the fullest extent permitted by law, we accept no responsibility or liability (whether in contract, tort (including negligence) or otherwise) in respect of any errors or omissions in the information contained in the map and shall not be liable for any loss, damage or expense caused by such errors or omissions.

**East Anglia ONE North Offshore Wind Farm**  
Works Plans (Onshore)  
Sheet Number: Sheet 12 of 12

Drg No	EA1N-DWF-ENV-DRG-IBR-000426	
Rev	1	British National Grid OSGB36
Date	12/09/19	
APFP Ref: 5(2) (J) Doc ref: 2.3.2		